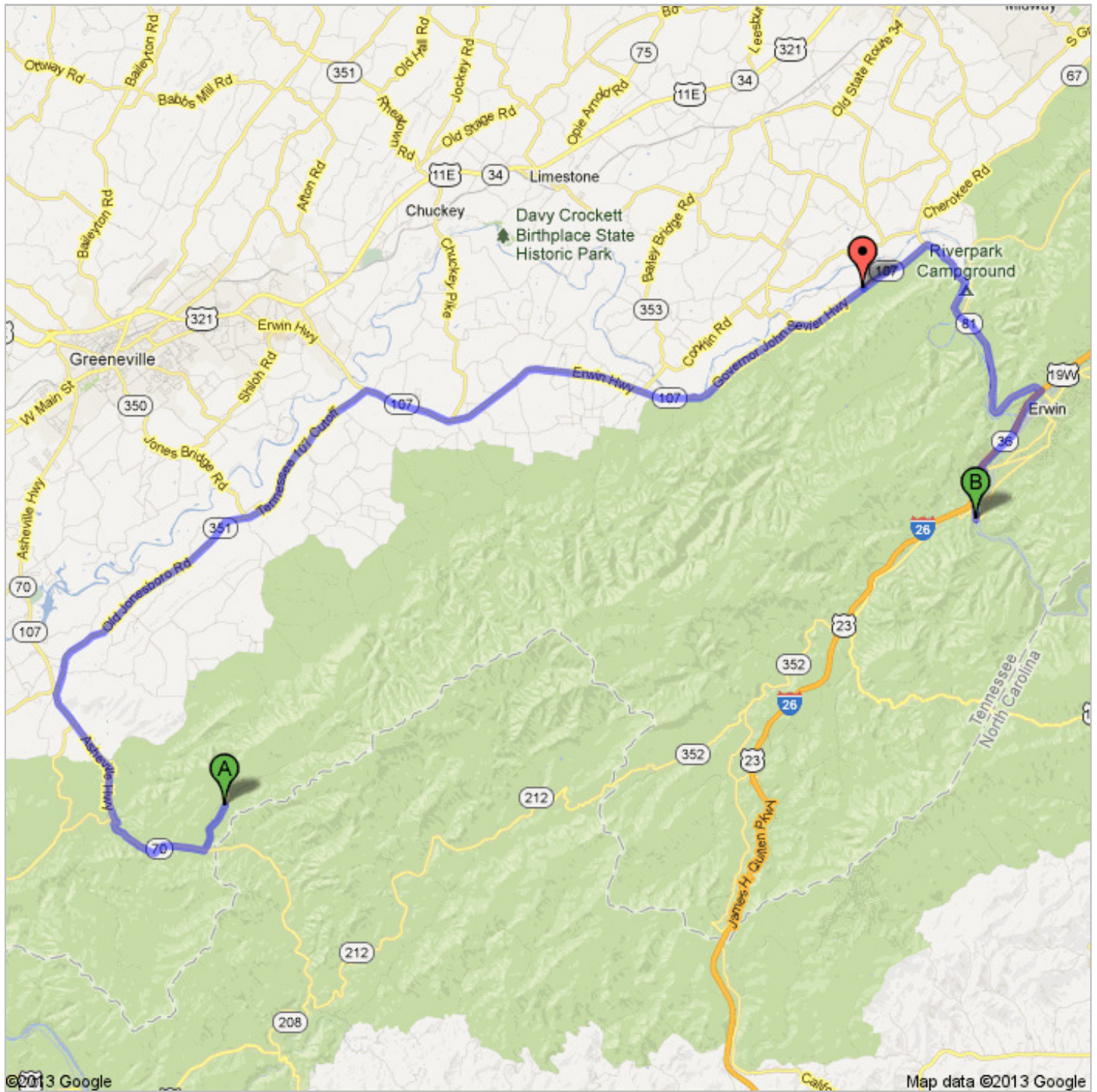




Directions to UNCLE JOHNNY'S NOLICHUCKY HOSTEL & OUTFITTERS











151 Unaka Springs Rd, Erwin, TN 37650

45.7 mi – about 1 hour 4 mins



A Hemlock Hollow Inn "Farm, Shoppe & Cabins"

Viking Mountain Rd, Greeneville, TN 37743

1. Head **southwest** on **Viking Mountain Rd** toward **Log Cabin Rd** go 1.4 mi
total 1.4 mi
About 4 mins
-  2. Turn right onto **TN-70 N/Asheville Hwy** go 6.5 mi
total 7.9 mi
About 9 mins
-  3. Slight right onto **TN-351 N/Old Jonesboro Rd/Tennessee 107 Cutoff E** go 11.3 mi
total 19.2 mi
About 15 mins
-  4. Turn right onto **TN-107 E/Erwin Hwy** go 15.9 mi
total 35.1 mi
Continue to follow TN-107 E
About 18 mins
-  5. Turn right onto **TN-107 E/TN-81 S/TN-81 Scenic S** go 6.5 mi
total 41.7 mi
About 10 mins
-  6. Turn right onto the **Interstate 26 E/U.S. 19W S/U.S. 23 S** ramp to **Asheville** go 0.1 mi
total 41.8 mi
-  7. Merge onto **I-26 E/US-19W S/US-23 S** go 2.2 mi
total 44.0 mi
About 2 mins
-  8. Take exit **40** for **Jackson Love Highway** go 0.3 mi
total 44.3 mi
-  9. Turn left onto **TN-36 S** go 0.2 mi
total 44.4 mi
About 2 mins
-  10. Turn right at the 2nd cross street onto **TN-36 S/Temple Hill Rd** go 0.8 mi
total 45.3 mi
About 2 mins
-  11. Turn left onto **River Rd/Unaka Springs Rd** go 0.5 mi
total 45.7 mi
Destination will be on the right
About 2 mins

B UNCLE JOHNNY'S NOLICHUCKY HOSTEL & OUTFITTERS

151 Unaka Springs Rd, Erwin, TN 37650

These directions are for planning purposes only. You may find that construction projects, traffic, weather, or other events may cause conditions to differ from the map results, and you should plan your route accordingly. You must obey all signs or notices regarding your route.

Map data ©2013 Google

Directions weren't right? Please find your route on maps.google.com and click "Report a problem" at the bottom left.