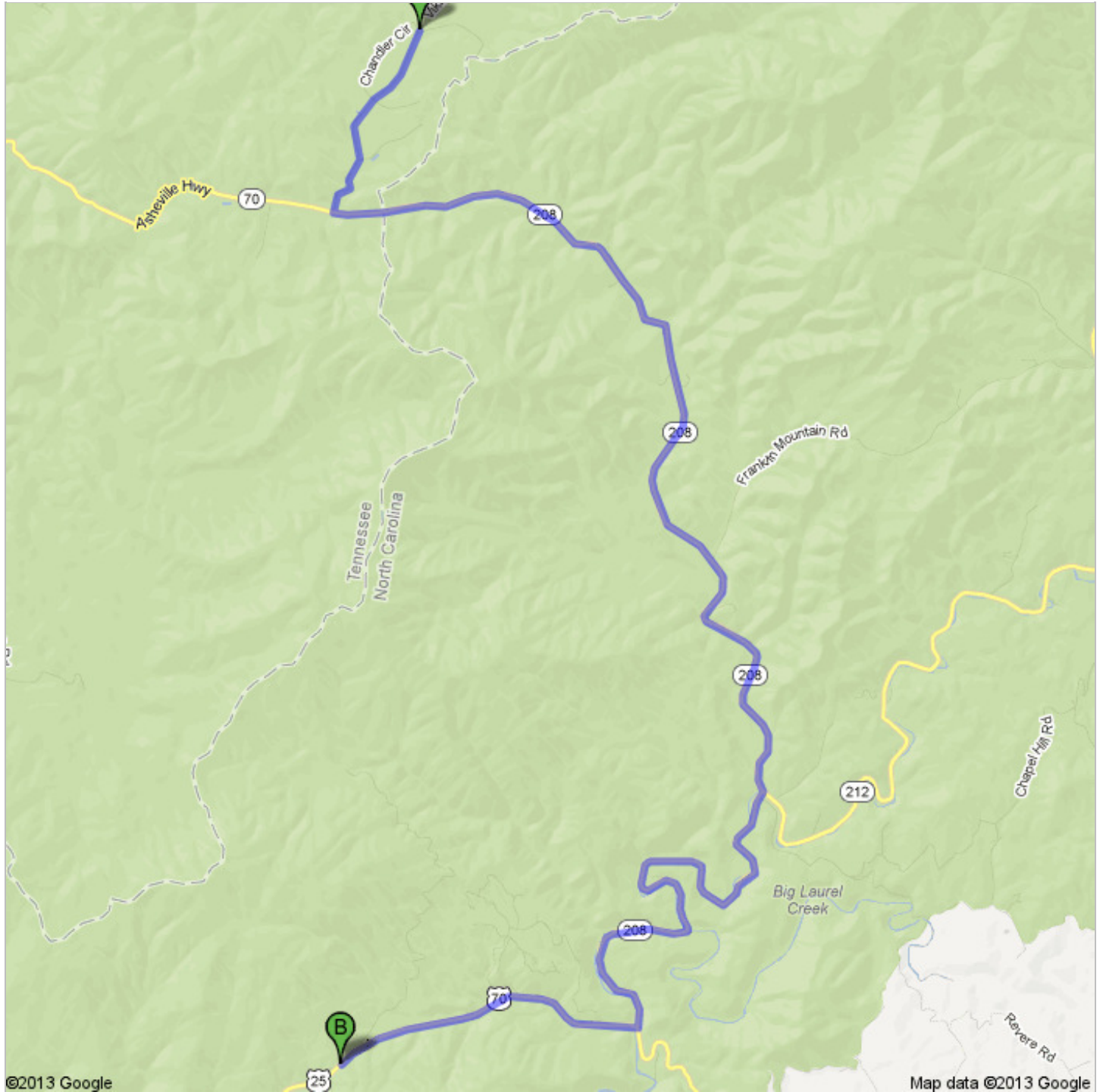




### Directions to Tanyard Gap

12.7 mi – about 23 mins





**Hemlock Hollow Inn "Farm, Shoppe & Cabins"**


 Viking Mountain Rd, Greeneville, TN 37743
 


---

1.	Head <b>southwest</b> on <b>Viking Mountain Rd</b> toward <b>Log Cabin Rd</b>	go 1.4 mi
	About 4 mins	total 1.4 mi

	2. Turn left onto <b>TN-70 S/Asheville Hwy</b>	go 0.3 mi
	About 2 mins	total 1.7 mi

	3. Continue onto <b>N Carolina 208 S</b>	go 5.6 mi
	Entering North Carolina	total 7.2 mi
	About 9 mins	

	4. Turn right to stay on <b>N Carolina 208 S</b>	go 3.5 mi
	About 6 mins	total 10.7 mi

	5. Turn right onto <b>US-25/US-70</b>	go 2.0 mi
	Destination will be on the left	total 12.7 mi
	About 3 mins	


**Tanyard Gap**


---

These directions are for planning purposes only. You may find that construction projects, traffic, weather, or other events may cause conditions to differ from the map results, and you should plan your route accordingly. You must obey all signs or notices regarding your route.

Map data ©2013 Google

Directions weren't right? Please find your route on [maps.google.com](https://maps.google.com) and click "Report a problem" at the bottom left.