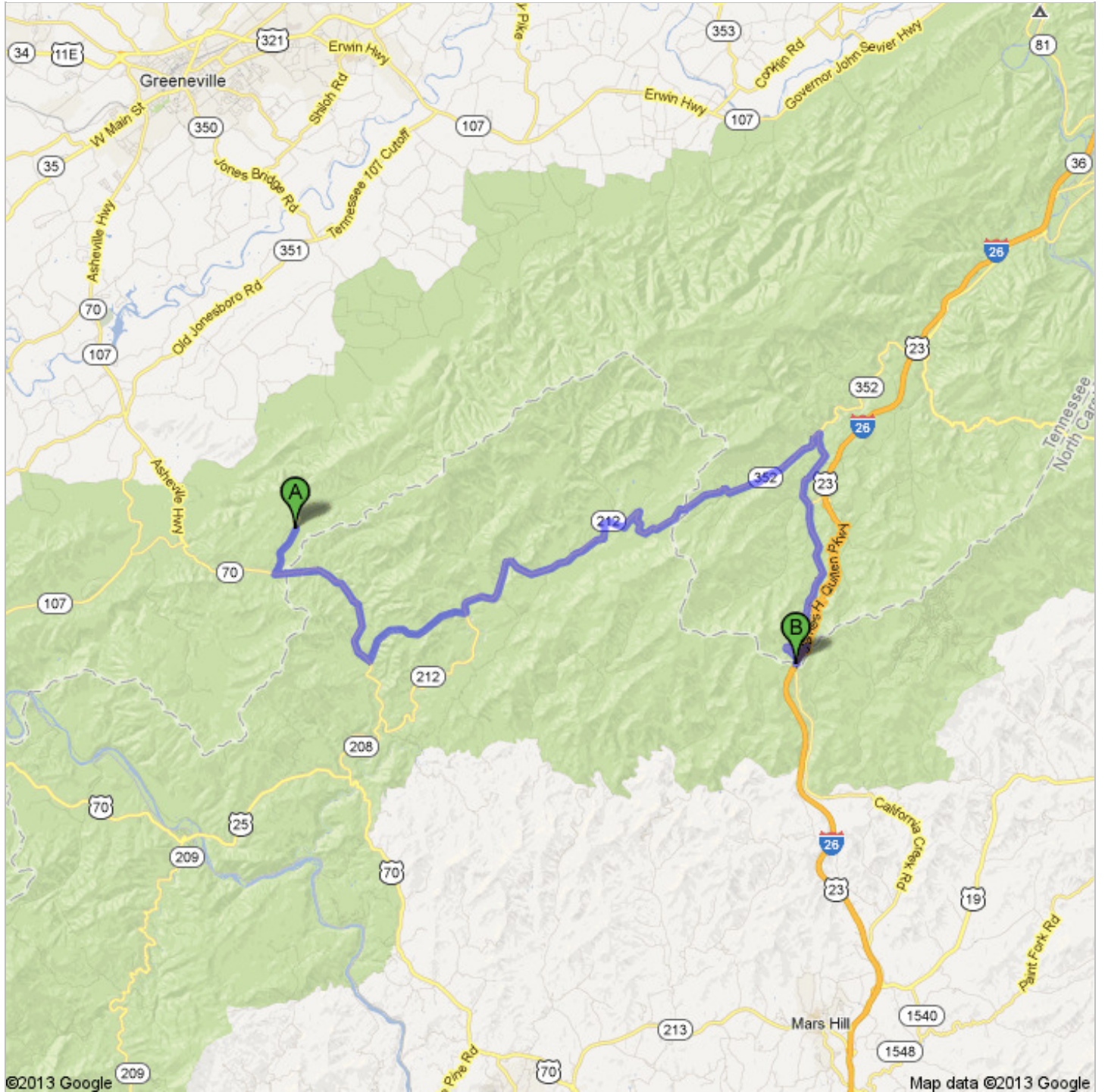




Directions to Sams Gap
28.9 mi – about 56 mins





Hemlock Hollow Inn "Farm, Shoppe & Cabins"

 Viking Mountain Rd, Greeneville, TN 37743

1. Head **southwest** on **Viking Mountain Rd** toward **Log Cabin Rd** go 1.4 mi
total 1.4 mi
About 4 mins

 2. Turn left onto **TN-70 S/Asheville Hwy** go 0.3 mi
total 1.7 mi
About 2 mins


 3. Continue onto **N Carolina 208 S** go 3.8 mi
total 5.5 mi
Entering North Carolina
About 6 mins

 4. Turn left onto **Franklin Mountain Rd** go 2.2 mi
total 7.7 mi
About 6 mins

5. Continue onto **State Rd 1307** go 1.0 mi
total 8.6 mi
About 2 mins

 6. Slight right onto **Duckmill Rd** go 144 ft
total 8.6 mi

 7. Turn left onto **N Carolina 212 N** go 8.5 mi
total 17.2 mi
Entering Tennessee
About 16 mins

 8. Continue onto **TN-352** go 4.2 mi
total 21.4 mi
About 7 mins

 9. Sharp right onto **Flag Pond Rd** go 7.5 mi
total 28.9 mi
Destination will be on the left
About 14 mins


Sams Gap

These directions are for planning purposes only. You may find that construction projects, traffic, weather, or other events may cause conditions to differ from the map results, and you should plan your route accordingly. You must obey all signs or notices regarding your route.

Map data ©2013 Google

Directions weren't right? Please find your route on maps.google.com and click "Report a problem" at the bottom left.