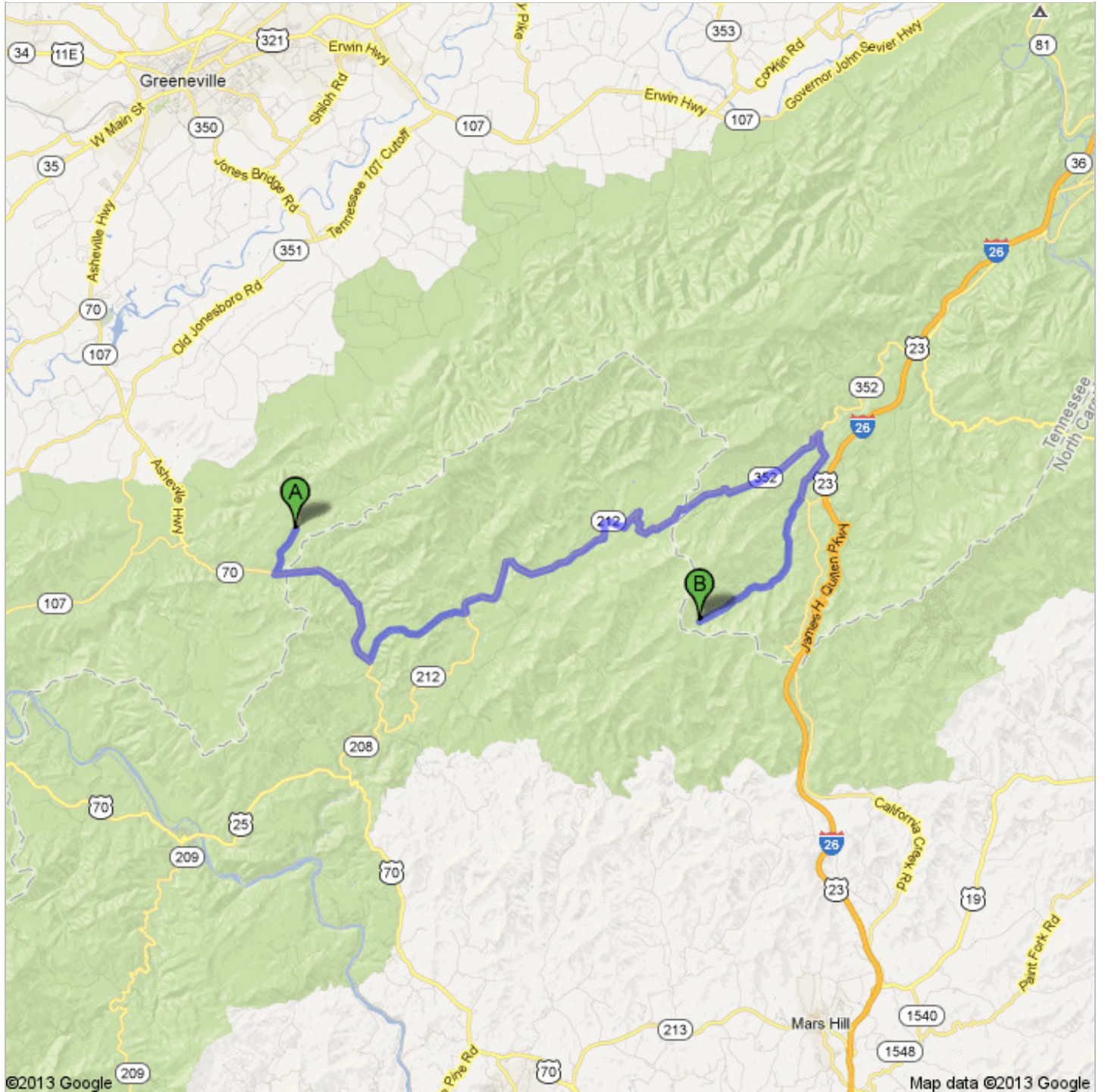












**Directions to Rice Gap**  
27.9 mi – about 58 mins




**Hemlock Hollow Inn "Farm, Shoppe & Cabins"**

Viking Mountain Rd, Greeneville, TN 37743

- |  |  |                            |
|--|--|----------------------------|
|  | 1. Head <b>southwest</b> on <b>Viking Mountain Rd</b> toward <b>Log Cabin Rd</b><br>About 4 mins | go 1.4 mi<br>total 1.4 mi  |
|    | 2. Turn left onto <b>TN-70 S/Asheville Hwy</b><br>About 2 mins                                   | go 0.3 mi<br>total 1.7 mi  |
|    | 3. Continue onto <b>N Carolina 208 S</b><br>Entering North Carolina<br>About 6 mins              | go 3.8 mi<br>total 5.5 mi  |
|    | 4. Turn left onto <b>Franklin Mountain Rd</b><br>About 6 mins                                    | go 2.2 mi<br>total 7.7 mi  |
|  | 5. Continue onto <b>State Rd 1307</b><br>About 2 mins  | go 1.0 mi<br>total 8.6 mi  |
|    | 6. Slight right onto <b>Duckmill Rd</b>  | go 144 ft<br>total 8.6 mi  |
|    | 7. Turn left onto <b>N Carolina 212 N</b><br>Entering Tennessee<br>About 16 mins                 | go 8.5 mi<br>total 17.2 mi |
|    | 8. Continue onto <b>TN-352</b><br>About 7 mins   | go 4.2 mi<br>total 21.4 mi |
|   | 9. Sharp right onto <b>Flag Pond Rd</b><br>About 3 mins  | go 1.7 mi<br>total 23.1 mi |
|  | 10. Turn right onto <b>Rice Creek Rd</b><br>About 12 mins  | go 4.8 mi<br>total 27.9 mi |


**Rice Gap**

These directions are for planning purposes only. You may find that construction projects, traffic, weather, or other events may cause conditions to differ from the map results, and you should plan your route accordingly. You must obey all signs or notices regarding your route.

Map data ©2013 Google

Directions weren't right? Please find your route on [maps.google.com](https://maps.google.com) and click "Report a problem" at the bottom left.