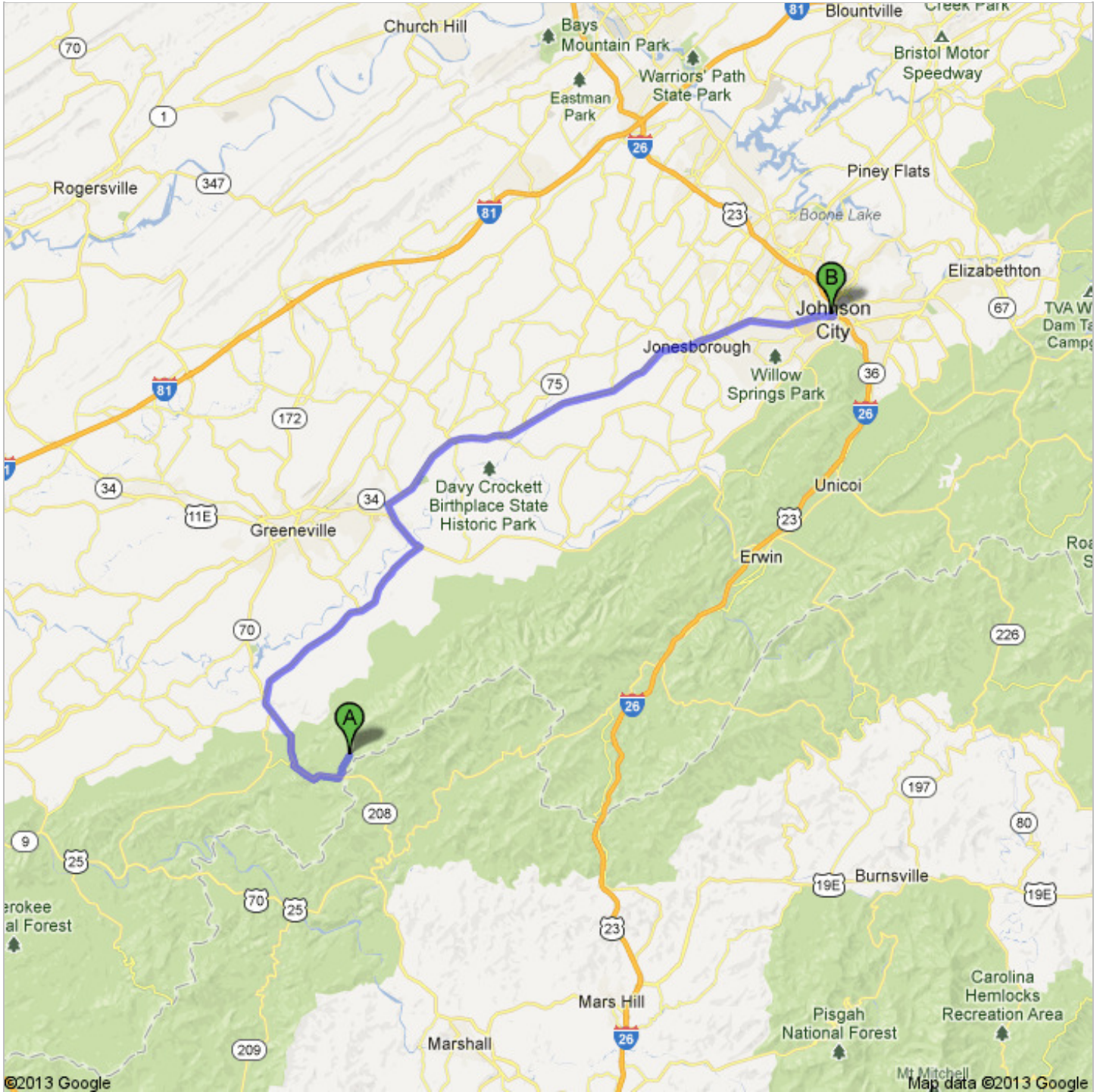












**Directions to 137 W Market St, Johnson City, TN 37604**  
47.1 mi – about 1 hour 9 mins




**Hemlock Hollow Inn "Farm, Shoppe & Cabins"**

Viking Mountain Rd, Greeneville, TN 37743

- 
- |  |   |                             |
|--|---|-----------------------------|
| 1.   | Head <b>southwest</b> on <b>Viking Mountain Rd</b> toward <b>Log Cabin Rd</b><br>About 4 mins         | go 1.4 mi<br>total 1.4 mi   |
|  | 2. Turn right onto <b>TN-70 N/Asheville Hwy</b><br>About 9 mins                                       | go 6.5 mi<br>total 7.9 mi   |
|  | 3. Slight right onto <b>TN-351 N/Old Jonesboro Rd/Tennessee 107 Cutoff E</b><br>About 16 mins         | go 11.3 mi<br>total 19.2 mi |
|  | 4. Turn left onto <b>TN-107 W/Erwin Hwy</b><br>Continue to follow Erwin Hwy<br>About 3 mins           | go 2.7 mi<br>total 21.9 mi  |
|  | 5. Turn right onto <b>TN-34 N/US-11E N</b><br>About 30 mins   | go 24.3 mi<br>total 46.2 mi |
|  | 6. Slight right onto <b>Delaware St</b>   | go 0.1 mi<br>total 46.3 mi  |
|  | 7. Turn left onto <b>W Main St</b><br>About 4 mins  | go 0.7 mi<br>total 47.0 mi  |
|  | 8. Turn left onto <b>Commerce St</b><br>About 49 secs   | go 253 ft<br>total 47.0 mi  |
|  | 9. Take the 1st left onto <b>W Market St</b><br><i>Destination will be on the left</i><br>About 1 min | go 440 ft<br>total 47.1 mi  |


 137 W Market St, Johnson City, TN 37604
 

---

These directions are for planning purposes only. You may find that construction projects, traffic, weather, or other events may cause conditions to differ from the map results, and you should plan your route accordingly. You must obey all signs or notices regarding your route.

Map data ©2013 Google

Directions weren't right? Please find your route on [maps.google.com](https://maps.google.com) and click "Report a problem" at the bottom left.