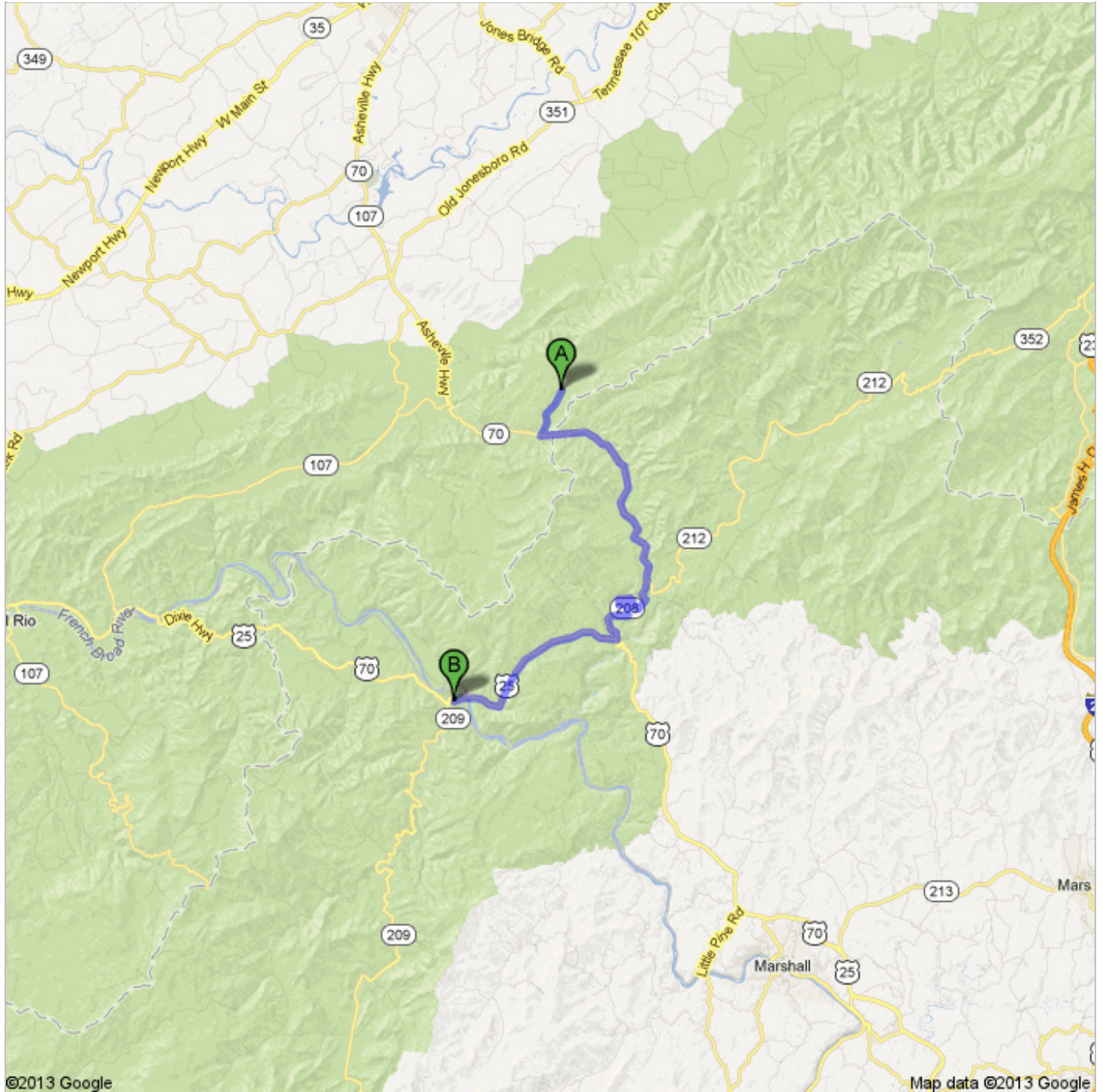








Directions to Hot Springs, NC
15.8 mi – about 26 mins



A **Hemlock Hollow Inn "Farm, Shoppe & Cabins"**
Viking Mountain Rd, Greeneville, TN 37743

- | | | |
|--|---|----------------------------|
| 1. | Head southwest on Viking Mountain Rd toward Log Cabin Rd
About 4 mins | go 1.4 mi
total 1.4 mi |
|  | 2. Turn left onto TN-70 S/Asheville Hwy
About 2 mins | go 0.3 mi
total 1.7 mi |
|  | 3. Continue onto N Carolina 208 S
Entering North Carolina
About 9 mins | go 5.6 mi
total 7.2 mi |
|  | 4. Turn right to stay on N Carolina 208 S
About 6 mins | go 3.5 mi
total 10.7 mi |
|  | 5. Turn right onto US-25/US-70
About 7 mins | go 5.1 mi
total 15.8 mi |

B Hot Springs, NC

These directions are for planning purposes only. You may find that construction projects, traffic, weather, or other events may cause conditions to differ from the map results, and you should plan your route accordingly. You must obey all signs or notices regarding your route.

Map data ©2013 Google

Directions weren't right? Please find your route on maps.google.com and click "Report a problem" at the bottom left.